

# COLIN FORBES EASTER RALLY

2<sup>nd</sup> - 4<sup>th</sup> April 2021

The Organising Authority is the Royal New Zealand Yacht Squadron  
 181 Westhaven Drive, Westhaven, Auckland 1011  
 Tel: 09 360 6800 | VHF: CH 17  
 Email [raceoffice@rnzys.org.nz](mailto:raceoffice@rnzys.org.nz)

## SUPPLEMENTARY SAILING INSTRUCTIONS (SSI)

This sheet and Attachment A are supplements to RNZYS Standard Sailing Instructions found in the RNZYS member handbook or online [www.rnzys.org.nz](http://www.rnzys.org.nz)

### NOTICES TO COMPETITORS (SI 2)

SSI 1 Any notices to competitors will be communicated to participants via VHF channel 17 at 1000hrs on the morning of the race. If applicable they may also be communicated the night before as well at the last races prizegiving.

### SCHEDULE OF RACES AND CLASS FLAGS (SI 5 & 6)

SSI 2

Rally	Date	Destination	Start Time	Start Area	Class Flag
1	2 <sup>nd</sup> April	Waiheke Island (course selection dependant)	1100	Northern Leading Buoy	BLACK/WHITE
Pirate Party ashore in the afternoon upon arrival BYO snacks, cups and glasses (we've 'turned the tide on plastic')					
2	3 <sup>rd</sup> April	TBA - Waiheke Area (course selection dependant)	1100	Waiheke Island (course selection dependant)	BLACK/WHITE
Meet ashore in the afternoon upon arrival at destination for light refreshments BYO snacks, cups and glasses (pack it in, pack it out)					
<b>4<sup>th</sup> April TBA - Waiheke Area 1000</b>  <b>Bacon &amp; Egg Butties, Champagne Brunch</b> BYO Cups, Plates & Glasses Children's Easter Egg Hunt, Tug of War, and various other family activities.					

### COURSES (SI 7)

SSI 3 The courses will be harbour/short passage courses, the courses attached in Attachment A will be advised by the Committee Boat on VHF Channel 17 at 1000 hrs each morning before the race.

### MARKS (SI 8)

SSI 4 The description of the marks is in Attachment A and also in the harbour buoy map online at [rnzys.org.nz](http://rnzys.org.nz). Please note included in Attachment A of this SSI, the Fairway Marks.

### THE START (SI 9)

SSI 5 The starting line will be between the Start Mark and the mast displaying an Orange Flag on the Start Boat (MV Moerangi).

### THE FINISH (SI 11)

SSI 6 The finishing line will be between a mast displaying a Blue flag on the Finish Boat (MV Moerangi) and the course side of the finish mark.

**TIME LIMITS (SI 12)**

SSI 7

Time Limit for first finisher	Extension if one boat finishes within time limit
4hrs	30mins

**PROTEST (SI 13)**

SSI 8 The protest time limit is 1600hrs on Monday following the Rally. The same protest time limit applies to all protests by the race committee.





**RADIO COMMUNICATION**

- SSI 9.1 Except in an emergency, a boat shall neither make radio transmissions while racing nor receive radio communications not available to all boats. This restriction also applies to mobile telephones.
- SSI 9.2 All radio communications between competitors and the Race Committee shall be through VHF Channel 17.

**Date:** 12 March 2021

# COLIN FORBES EASTER RALLY

## SAILING INSTRUCTIONS - ATTACHMENT A

No	Course and Mark Rounding's	NM
<b>1</b> 	<b>Destination: Oneroa Bay, Waiheke Island</b> From the Start Line rounding Motuihe Channel Green Buoy <b>(P)</b> – Motuihe Channel Red Buoys <b>(S)</b> – D'Urville Rocks <b>(S)</b> – to finish between Hakaimango Point, Oneroa and the Race Committee Boat to the north.	<b>16</b>
<b>2</b> 	<b>Destination: Rocky Bay, Waiheke Island</b> From the Start Line, rounding Browns Island <b>(S)</b> – Navy Buoy <b>(P)</b> – to finish between the Rocky Bay Buoy and the Race Committee Boat to the north.	<b>10</b>
<b>3</b> 	<b>Destination: Onetangi Bay, Waiheke Island</b> From the Start Line rounding Motuihe Channel Green Buoy <b>(P)</b> – Motuihe Channel Red Buoy <b>(S)</b> – D'Urville Rocks <b>(S)</b> – to finish between Thompsons Point, Onetangi and the Race Committee Boat to the north.	<b>15</b>
<b>4</b> 	<b>Course will be outlined to competitors in a Notice to Competitors</b> (at Friday Prizegiving & broadcasted over VHF Channel 17 at 0900 & 1000 hrs on Saturday)	

### FAIRWAY MARKS

In all races unless otherwise specified for any particular race or races, the following will be deemed to be obstructions and shall be passed on the main channel side only:

1. Rangitoto Beacon
2. Iliomama Rock Beacon
3. Browns Island Beacon
4. Beacon on Emu Rock (off Motutapu)
5. Bean Rock Light and Doris Rock Beacon (approx. 25 metres north)
6. Red Buoys on eastern side of Motuihe Channel
7. Beacon on Sewer Outlet (Orakei)
8. Cable beacons east of Devonport Wharf
9. Green Sandspit marker stake (SW of Torpedo Wharf)
10. Yachts shall only pass through the main navigation span of the Harbour Bridge when racing.
11. All moored vessels and moorings in or adjacent to the designated Small Craft mooring areas shown on Chart NZ 5322.
12. The Okahu Bay wave break and all vessels and moorings in the Okahu Bay mooring area.
13. The Westhaven mooring area defined by the line representing an extension of the permanent wave breaks.

